











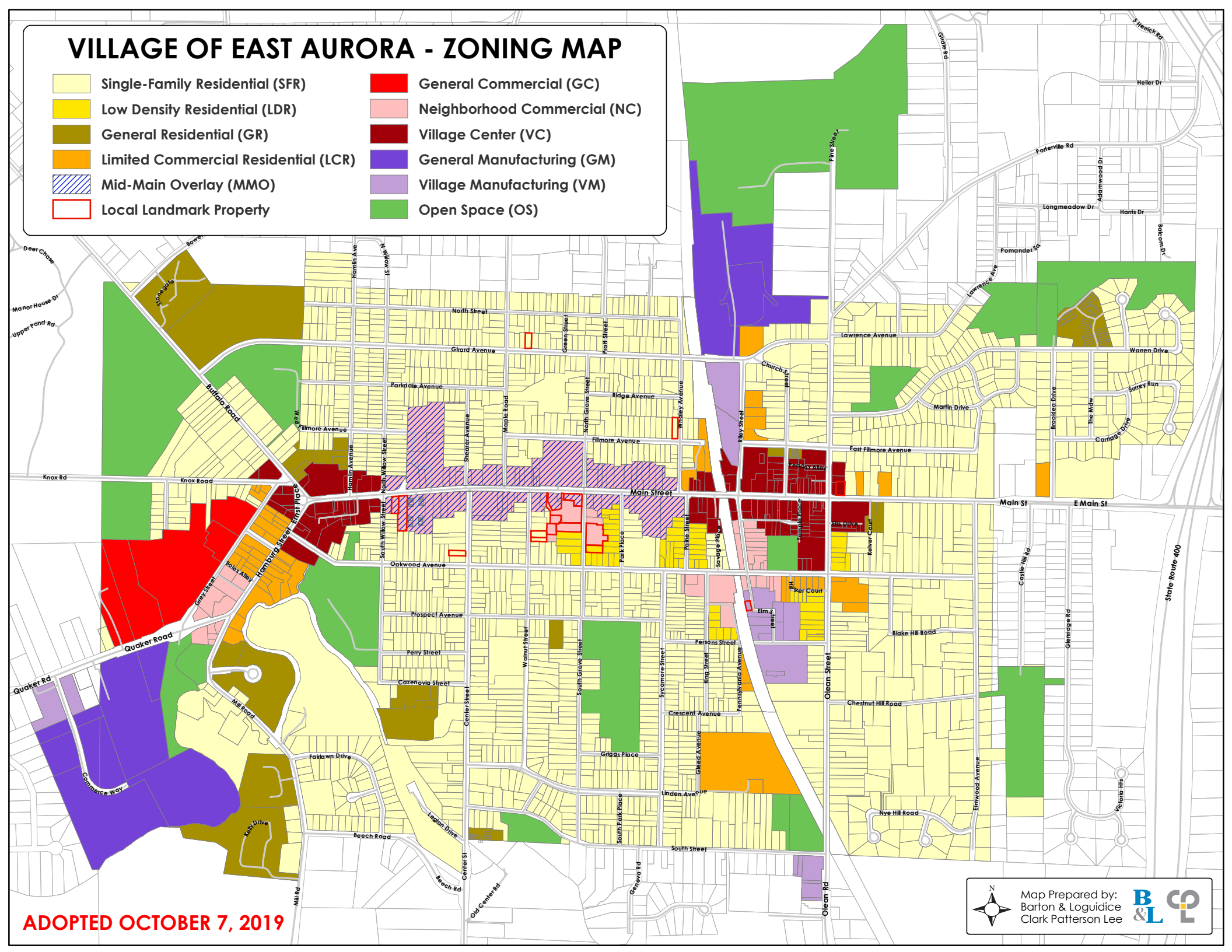


VILLAGE OF EAST AURORA - ZONING MAP

- | | | | |
|--|--------------------------------------|---|------------------------------|
|  | Single-Family Residential (SFR) |  | General Commercial (GC) |
|  | Low Density Residential (LDR) |  | Neighborhood Commercial (NC) |
|  | General Residential (GR) |  | Village Center (VC) |
|  | Limited Commercial Residential (LCR) |  | General Manufacturing (GM) |
|  | Mid-Main Overlay (MMO) |  | Village Manufacturing (VM) |
|  | Local Landmark Property |  | Open Space (OS) |



ADOPTED OCTOBER 7, 2019