



**Town of Aurora**  
**Department of Parks & Recreation**

300 Gleed Avenue  
East Aurora, New York 14052

6B

52-8866  
52-5646

[recreation@townofaurora.com](mailto:recreation@townofaurora.com)  
[www.aurorarec.com](http://www.aurorarec.com)

To: Town Board  
From: Chris Musshafen  
Date: 12/18/18  
Re: New Rate Chart 2019

Approval is requested for the attached pay rate schedule for 2019. The new rates will take effect as of December 31<sup>st</sup>.

2019 Pay Rates  
 As of 12/31/18  
 As of 1/1/2019

Seasonal Employees

NYS minimum Wage \$11.10 per hour (from \$10.40 2018)

Position/Year	1	2	3	4	5	6
Recreation Attendants, Sports, Program Assistants, Junior (HS)	\$ 11.10	\$ 11.15	\$ 11.20	\$ 11.25	\$ 11.30	\$ 11.35
Day Camp (HS), Tennis (HS) Senior (Other)	\$ 11.20	\$ 11.25	\$ 11.30	\$ 11.35	\$ 11.40	\$ 11.45
STAR, Theater, Best of Broadway	\$ 11.20	\$ 11.25	\$ 11.30	\$ 11.35	\$ 11.40	\$ 11.45
Lifeguards	\$ 11.40	\$ 11.45	\$ 11.50	\$ 11.55	\$ 11.60	\$ 11.65
Lifeguards and Water Safety Instructors	\$ 11.50	\$ 11.55	\$ 11.60	\$ 11.65	\$ 11.70	\$ 11.75
Day Camp Counselors (College), Excl. Little (College), STAR (College), Track (College), Tennis (College)	\$ 11.20	\$ 11.25	\$ 11.30	\$ 11.35	\$ 11.40	\$ 11.45
Head Lifeguard, Adult Supervisors, Head Tennis Coach	\$ 12.10	\$ 12.15	\$ 12.20	\$ 12.25	\$ 12.30	\$ 12.35
Swim Lesson Coordinator, Facility Manager	\$ 13.10	\$ 13.15	\$ 13.20	\$ 13.25	\$ 13.30	\$ 13.35
Day Camp Program Coordinator	\$ 12.20	\$ 12.25	\$ 12.30	\$ 12.35	\$ 12.40	\$ 12.45
Exclusively Little Teacher	\$ 12.20	\$ 12.25	\$ 12.30	\$ 12.35	\$ 12.40	\$ 12.45
Day Camp Medical Director, Nurse	\$ 15.00					
Art, Nature Program Director	\$ 13.00	\$ 13.05	\$ 13.10	\$ 13.15	\$ 13.20	\$ 13.25



**Town of Aurora  
Department of Parks & Recreation**

300 Glead Avenue  
East Aurora, New York 14052

60

8866  
5646

recreation@townofaurora.com  
www.aurorarec.com

To: Town Board  
From: Chris Musshafen  
Date: 12/18/2018  
Re: Wage Rate Increase 2019

Approval is requested to increase the wages of the employees listed below on 12/31/18. These wage increases comply with the pay rate chart for 2019 that was approved during the budget process and last board meeting.

Name	Position	Current Rate	New Rate
AURES, KATHRYN	Rec Attendant	\$ 10.75	\$ 11.45
BEDARD, MICHELLE	Threater	\$ 10.75	\$ 11.45
BIGGS, OLIVER	Rec Attendant	\$ 10.55	\$ 11.25
BOSS, CONNER	Rec Attendant	\$ 10.45	\$ 11.15
BOURNE, MEGAN	Rec Attendant	\$ 10.60	\$ 11.30
BOYLE, SARAH	Lifeguard	\$ 10.75	\$ 11.45
BRINKER, MARY	Lifeguard	\$ 10.75	\$ 11.45
BROD, PARKER	Lifeguard	\$ 10.70	\$ 11.40
CHRISTIE, ALEXANDER	Lifeguard	\$10.90/\$11.40	\$11.60/\$12.10
COSGROVE, FINNIAN	Lifeguard	\$ 10.70	\$ 11.40
DAYTON, PATRICK	Rec Attendant	\$ 11.70	\$ 12.40
DURANT, REBECCA	Rec Attendant	\$ 11.55	\$ 12.25
EGLOFF, CHAD	Lifeguard	\$ 10.70	\$ 11.40
EGLOFF, TREVOR	Lifeguard	\$ 10.70	\$ 11.40
GEORGE, ELLIE	Rec Attendant	\$ 10.45	\$ 11.15
GNECCO, CATERINA	Lifeguard	\$ 10.80	\$ 11.50
GUEST, KAELA	Rec Attendant	\$ 10.50	\$ 11.20
<del>HALSEY, JULIA</del>	<del>Rec Attendant</del>	<del>\$ 10.50</del>	<del>\$ 11.20</del>
HATCH, BRITTON	Lifeguard	\$ 10.75	\$ 11.45
HYMAN, MINH	Rec Attendant	\$ 10.40	\$ 11.10
KRIEGER, EMILY	Lifeguard	\$ 10.75	\$ 11.45
LOWE, EMMALEE	Rec Attendant	\$ 10.55	\$ 11.25
MACSWAN, SHANE	Lifeguard	\$ 10.70	\$ 11.40
MAY, JULIA	Lifeguard	\$ 10.90	\$ 11.60

MCLAUGHLIN, MADDIE	Lifeguard	\$ 10.50	\$ 11.20
MONTGOMERY, NICK	Rec Attendant	\$ 10.55	\$ 11.25
MURNOCK, KEVIN	Lifeguard	\$ 10.80	\$ 11.50
OLWEILER, MADDIE	Rec Attendant	\$ 10.40	\$ 11.10
RAY, YANA	Lifeguard	\$ 10.90	\$ 11.60
ROBERTS, CALVIN	Lifeguard	\$ 10.80	\$ 11.50
ROBERTS, PATRICK	Lifeguard	\$ 10.75	\$ 11.45
SLATER, JOSEY	Lifeguard	\$ 10.70	\$ 11.40
STORMS, RYAN	Lifeguard	\$ 10.85	\$ 11.55
TENT, MEAGHAN	Lifeguard	\$ 12.60	\$ 13.30
TENT, MOLLY	Rec Attendant	\$ 10.65	\$ 11.35
THOMPSON, ASHLEY	Lifeguard	\$ 12.50	\$ 13.20
THOMPSON, NOLAN	Lifeguard	\$ 10.70	\$ 11.40
VANNER, CATE	Lifeguard	\$ 10.70	\$ 11.40

SUPERVISOR  
James J. Bach  
(716) 652-7590  
[jbach@townofaurora.com](mailto:jbach@townofaurora.com)



townclerk@

6D

**TOWN OF AURORA**  
**Southside Municipal Center**  
300 Glead Avenue, East Aurora, NY 14052  
[www.townofaurora.com](http://www.townofaurora.com)

TOWN COUNCIL MEMBERS

December 18, 2019

Susan A. Friess  
[sfriess@townofaurora.com](mailto:sfriess@townofaurora.com)

Jeffrey T. Harris  
[jharris@townofaurora.com](mailto:jharris@townofaurora.com)

Jolene M. Jeffe  
[jjeffe@townofaurora.com](mailto:jjeffe@townofaurora.com)

Charles D. Snyder  
[csnyder@townofaurora.com](mailto:csnyder@townofaurora.com)

SUPT. OF HIGHWAYS  
David M. Gunner  
(716) 652-4050  
[highway@townofaurora.com](mailto:highway@townofaurora.com)

SUPT. OF BUILDING  
Patrik J. Blizniak  
(716) 652-7591  
[building@townofaurora.com](mailto:building@townofaurora.com)

ASSESSOR  
Richard L. Dean  
[assessor@townofaurora.com](mailto:assessor@townofaurora.com)  
(716) 652-0011

DIR. OF RECREATION  
Peggy M. Cooke  
(716) 652-8866  
[peggy@townofaurora.com](mailto:peggy@townofaurora.com)

TOWN ATTORNEY  
Ronald P. Bennett

TOWN JUSTICE  
Douglas W. Marky  
Jeffrey P. Markello

HISTORIAN  
Robert L. Goller  
(716) 652-7944  
[historian@townofaurora.com](mailto:historian@townofaurora.com)

FAX: (716) 652-3507

To: Town Board Members

On December 13, 2018 the Town Clerk did not receive any bids for a recently advertised Pickup truck specification. I therefore request authorization from the Town Board to list the identical specification on the NYSOGS website for mini-bid. NYSOGS no longer has blanket bid pricing for light duty trucks and this is the process required to purchase off of there contract.

Sincerely,

A handwritten signature in black ink, appearing to read "D. Gunner", written over a faint circular stamp.

David M. Gunner  
Superintendent of Highways

SUPERVISOR  
James J. Bach  
(716) 652-7590  
[jbach@townofaurora.com](mailto:jbach@townofaurora.com)



towncler

6E

**TOWN OF AURORA**  
**Southside Municipal Center**  
300 Glead Avenue, East Aurora, NY 14052  
[www.townofaurora.com](http://www.townofaurora.com)

TOWN COUNCIL MEMBERS

Susan A. Friess  
[sfriess@townofaurora.com](mailto:sfriess@townofaurora.com)

Jeffrey T. Harris  
[jharris@townofaurora.com](mailto:jharris@townofaurora.com)

Jolene M. Jeffe  
[jjeffe@townofaurora.com](mailto:jjeffe@townofaurora.com)

Charles D. Snyder  
[csnyder@townofaurora.com](mailto:csnyder@townofaurora.com)

SUPT. OF HIGHWAYS  
David M. Gunner  
(716) 652-4050  
[highway@townofaurora.com](mailto:highway@townofaurora.com)

SUPT. OF BUILDING  
Patrick J. Blizniak  
(716) 652-7591  
[building@townofaurora.com](mailto:building@townofaurora.com)

ASSESSOR  
Richard L. Dean  
[assessor@townofaurora.com](mailto:assessor@townofaurora.com)  
(716) 652-0011

DIR. OF RECREATION  
Christopher Musshafen  
(716) 652-8866  
[chris@townofaurora.com](mailto:chris@townofaurora.com)

TOWN ATTORNEY  
Ronald P. Bennett

TOWN JUSTICE  
Jeffrey P. Markello  
Anthony DiFilippo IV

HISTORIAN  
Robert L. Goller  
(716) 652-7944  
[historian@townofaurora.com](mailto:historian@townofaurora.com)

FAX: (716) 652-3507  
NYS Relay Number:  
1(800) 662-1220

Board Members,

12/10/2018

I am requesting Board approval to carryover vacation days. With the Pat's retirement and the lag time with hiring our new clerk, I will be unable use two vacation days by the end of the year.

Bill Kramer

6F

To: Town Board  
From: Charles Snyder  
Date: December 13, 2018  
Re: LED Street Lighting

Town Board Members,

We are ready to move to the next step with the LED street light conversion. I'm asking for approval for Supervisor Bach to inform NYSEG in writing, asking to be put on the list for the NYSEG LED light program.

Once we are on the list, NYSEG will contact the Town when the installation date is close to finalize a few details such as which specific head, are there any areas (say an intersection) that we would like to be brighter, and so on. NYSEG purchases the heads, does the installation and maintains them.

The only cost to the Town is the unexpired life cost of the existing heads, \$11,800.00 with a return on our investment projected to be less than 12 months.

Sincerely  
Charles Snyder, Councilman

SUPERVISOR  
James J. Bach  
(716) 652-7590  
[jbach@townofaurora.com](mailto:jbach@townofaurora.com)



66

(716) 652-3280  
[townclerk@townofaurora.com](mailto:townclerk@townofaurora.com)

**TOWN OF AURORA**  
Southside Municipal Center  
300 Glead Avenue, East Aurora, NY 14052  
[www.townofaurora.com](http://www.townofaurora.com)

To: Aurora Town Board  
From: Martha Librock, Town Clerk  
Date: 12/18/18  
Re: Senior Center Window Replacement – CDBG

Please consider approval of payment to Ledge Creek Development, Inc., in the amount of \$42,430.00 for the window replacement project at the Aurora Senior Center. This project is the final phase of the 2015 CDBG grant.



TO (OWNER): TOWN OF AURORA  
300 GLEED AVENUE  
EAST AURORA, NY 14052

PROJECT: AURORA MUNICIPAL CENTER  
575 OAKWOOD AVENUE  
EAST AURORA, NY 14052

APPLICATION NO: 2  
PERIOD TO: 11/21/2018

DISTRIBUTION  
TO:  
OWNER  
ARCHITECT  
CONTRACTOR

FROM (CONTRACTOR): INGALLS SITE DEVELOPMENT, INC.  
297 MEYER ROAD  
WEST SENECA, NY 14224

VIA (ARCHITECT): FONTANESE FOLTS AUBRECHT  
ERNST ARCHITECTS PC  
6395 W QUAKER STREET  
ORCHARD PARK, NY 14127

ARCHITECT'S  
PROJECT NO:

CONTRACT FOR: PARKING LOT/RETAINING WALL

CONTRACT DATE: 9/17/2018

**CONTRACTOR'S APPLICATION FOR PAYMENT**

Application is made for Payment, as shown below, in connection with the Contract. Continuation Sheet, AIA Type Document is attached.

1. ORIGINAL CONTRACT SUM	\$	173,000.00
2. Net Change by Change Orders	\$	1,655.00
3. CONTRACT SUM TO DATE (Line 1 + 2)	\$	174,655.00
4. TOTAL COMPLETED AND STORED TO DATE	\$	174,655.00
5. RETAINAGE:		
a. 5.00% of Completed Work	\$	8,732.75
b. 0.00% of Stored Material	\$	0.00
Total retainage (Line 5a + 5b)	\$	8,732.75
6. TOTAL EARNED LESS RETAINAGE (Line 4 less Line 5 Total)	\$	165,922.25
7. LESS PREVIOUS CERTIFICATES FOR PAYMENT (Line 6 from prior Certificate)	\$	104,808.74
8. CURRENT PAYMENT DUE	\$	61,113.51
9. BALANCE TO FINISH, INCLUDING RETAINAGE (Line 3 less Line 6)	\$	8,732.75

The Undersigned Contractor certifies that to the best of the Contractor's knowledge, information and belief the work covered by this application for Payment has been completed in accordance with the Contract Documents, that all amounts have been paid by the Contractor for Work for which previous Certificates for Payment were issued and payments received from the owner, and that current payment shown herein is now due.

CONTRACTOR: INGALLS SITE DEVELOPMENT, INC.  
297 MEYER ROAD WEST SENECA, NY 14224

By: James J. Ingalls Date: 11/20/18  
JAMES J. INGALLS / PRESIDENT

State of: NY

County of: ERIE

Subscribed and Sworn to before me this 20 Day of Nov, 2018

Notary Public: Kristina Wagonbleck  
Qualified in Erie County

My Commission Expires 3-10-22 No. 01WA6298022  
My Commission Expires 03-10-22

**ARCHITECT'S CERTIFICATE FOR PAYMENT**

In Accordance with the Contract Documents, based on on-site observations and the data comprising the above application, the Architect certifies to owner that to the best of the Architect's knowledge, information and belief the Work has progressed as indicated the quality of the work is in accordance with the Contract Documents, and the Contractor is entitled to payment of the AMOUNT CERTIFIED.

AMOUNT CERTIFIED: \$ 61,113.51

(Attach explanation if amount certified differs from the amount applied. Initial all figures on this Application and on the Continuation Sheet that are changed to conform to the amount.)

ARCHITECT: Fontane Foltz Aubrecht Date: 12/3

This Certificate is not negotiable. The AMOUNT CERTIFIED is payable only to the named herein. Issuance, Payment and acceptance of payment are without prejudice rights of the Owner or Contractor under this Contract.

CHANGE ORDER SUMMARY	ADDITIONS	DEDUCTIONS
Total changes approved in previous months by Owner	0.00	0.00
Total approved this Month	1,655.00	0.00
TOTALS	1,655.00	0.00
NET CHANGES by Change Order	1,655.00	

6  
F



7A

**TOWN OF AURORA**  
**Southside Municipal Center**  
 300 Glead Avenue, East Aurora, NY 14052

From: Martha L. Librock, Town Clerk

Monthly Statement – Tax Collection


To: James J. Bach, Town of Aurora Supervisor

Pursuant to Section 27 Subd. 1 of the Town Law, I hereby make the following statement of all fees and monies received by me during the month of Nov, 2018 in connection with the collection of taxes, excepting only such fees the application and payment of which are otherwise provided for by law:


Received From	Type of Receipt	Amount
Taxes	School Taxes	\$ 168,644.16
Taxes	Penalties	13,108.26
Taxes	Interest	2,379.28
Taxes	NOW Acct Interest	37.48
	Total Received	\$ 184,169.18

State of New York  
County of Erie  
Town of Aurora

Martha L. Librock, being duly sworn, says that she is the Town Clerk of the Town of Aurora; that the foregoing is a full and true statement of all fees and monies applicable to tax collection received by her during the month stated excepting only such fees and monies the application of which are otherwise provided for by law.

  
 Martha L. Librock, Town Clerk

Subscribed and Sworn to before me  
this 6<sup>th</sup> day of December, 2018

  
 Notary Public  
**SHERYLA MILLER**  
 Reg. #01MI6128663  
 Notary Public, State of New York  
 Qualified in Erie County  
 Commission Expires June 13, 2021



7B

**East Aurora / Town of Aurora  
Police Department  
Interdepartmental Correspondence**

**To:** Mayor Mercurio & Village Board; Supervisor Bach & Town Board

**From:** Shane Krieger, Chief of Police

**Date:** 12112018

**Re:** Monthly Report –November 2018

**General Information**

- Myself and Lt Wolff assisted SASI at one of their facilities by doing a security assessment and reviewing their active shooter/emergency policies.
- With the idea of bringing more realistic training through our School Resource Officer, we have offered our school district the ability to show the teachers, administration and other school employees what actual gun fire would sound like inside the school, utilizing blank rounds. This training has been added to the active shooter training SRO Ferrara already instructs.
- Preparation for taking over dispatching EMS/Fire for the Town of Sardinia is progressing. We are still looking at a switch over the last week of December.

**Training**

- Department wide annual training on Hazard Communication - The New GHS Standards was completed on the PERMA Training website.
- Several officers have started to recertify their Breath Test Operators certification. The certification lasts 2 years and about half of the department is due. The on line training takes 2 or more hours to complete which is done while the officers are on duty.



## **East Aurora / Town of Aurora Police Department Interdepartmental Correspondence**

### **Meetings**

In addition to Village Board, Town Board and Staff meetings I also attended the following:

- Attended Carolcade meeting w/ EA Chamber, R. Goller, Aces
- Guest speaker at Rotary meeting w/ Lt Wolff
- Attended Stop DWI press conf. w/ Commissioner of CPS and County Exec regarding DWI arrests being down 10% this year
- Erie County Assoc of Chiefs of Police
- 4 Pistol Permit Interviews

### **Special Events**

**Nothing in November**



**East Aurora / Town of Aurora  
Police Department  
Interdepartmental Correspondence**

**Statistics**

Activity	Village	Out Side of Village	Total (YTD)
Police calls	751(10,011)	576(6,786)	1,327(16,797)
Fire/EMS calls			323(4,163)
Response Time	1.6 minutes	2.9 minutes	
Property Damage Acc	18	34	52(334)
Injury Accidents	2/0 Fatal	11/0 Fatal	13(62)0(Fatal)
Leaving Scene Acc	2	3	5(49)
Arrests-Individuals	8	10	18(228)
Crimes-Persons	2	2	4(63)
Crimes-Drugs	0	1	1(28)
Crimes-Property	6	4	10(152)
Burglary/Trespass	0	0	0(13)
S&R-Lic/Reg	6	3	9(84)
DWI	4	4	8(45)
Warrant Arrests	1	2	3(14)
Traffic Tickets	76(541)	60 (564)	136 (1,105)
Parking Tickets			52(263)
Domestics	0(19)	2(20)	2(41)
9.41 Mental Health Charge	1(13)	0(14)	1 (27)



## **East Aurora / Town of Aurora Police Department Interdepartmental Correspondence**

### **Arrests / Investigations**

- Besides the arrests and reported crimes in the above chart, Officers also investigated the following:
  - The department received a tip from Crime Stoppers regarding possibly stolen street signs being sold on Craig's List, with the location as East Aurora. Det. Longboat contacted the seller and arranged to meet him. When the meet happened the individual was known to Det Longboat. Several signs were secured and Det. Longboat is attempting to determine if any are in fact stolen.
  - A resident reported that three handguns were stolen from his unlocked safe. The report stated that contractors were in the residence working during the time period the guns were found to be gone. Investigation is ongoing.
  - An investigation was started after a political candidate received an unusual package after losing an election. The Victim received documents that appear to be from Russia, but had a written return address from this area.

TOWN OF AURORA DEPARTMENT OF PARKS & RECREATION  
**DIRECTOR'S REPORT**  
MONTH OF: NOVEMBER 2018

7C

**ADMINISTRATIVE:**

Reports:

- We have 12,291 members registered in our recreation system
- We had 95 individual program registrations in the month of November
- We generated \$4,476 in November sales
- Credit card purchases totaled 84% (96% on-line, 4% office)
  - 2017 to 2018 comparison:
    - Total sales from 1/1/17 – 10/31/17 \$210,395
    - Total sales from 1/1/18 – 10/31/18 \$208,863

We have finalized our winter programs and have posted them. Several of them are close to filling! Winterfest preparations have begun and we are looking forward to another great week.

We are excited to add a new special event to our calendar, New Years Eve Ball Drop. Elaine has been coordinating with several local businesses and the Aurora Ice Association to create this new experience for our town.

EAST was one of two clubs selected to have a high performance consultant visit for free. Mark Hesse gave an hour and a half lecture to our older swimmers and worked with Chris during the practice after. He then gave a private lecture to the rest of the EAST coaches the next day for over 2 hours. This was an invaluable experience for the club.

EAST also hosted our annual Kiwanis meet in November. We had over 400 swimmers at the meet. Our meet supports the booster club which gives back to the club via equipment, coach training, swimmer incentives, and holiday parties.

Submitted by: Chris Musshafen, Director of Recreation and Aquatics



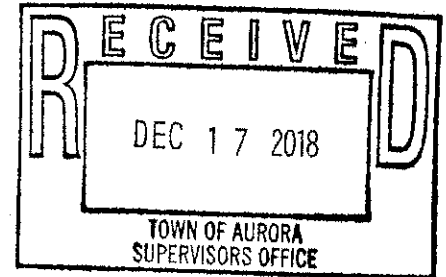
# Federal Emergency Management Agency

Washington, D.C. 20472

7D

CERTIFIED MAIL  
RETURN RECEIPT REQUESTED

IN REPLY REFER TO:  
19P



December 7, 2018

James Bach  
Supervisor, Town of Aurora  
300 Gleed Avenue  
East Aurora, New York 14052

Community: Town of Aurora,  
Erie County, New York  
Community No.: 360227  
Map Panels Affected: See FIRM Index

Dear Mr. Bach:

This is to formally notify you of the final flood elevation determination for the Town of Aurora, Erie County, New York, in compliance with Title 44, Chapter I, Part 67, Section 67.11, Code of Federal Regulations (CFR). This section requires that notice of final flood elevations shall be sent to the Chief Executive Officer of the community, all individual appellants, and the State Coordinating Agency, and shall be published in the *Federal Register*.

On April 16, 1979, the Department of Homeland Security's Federal Emergency Management Agency (FEMA) issued a Flood Insurance Rate Map (FIRM) that identified the Special Flood Hazard Areas (SFHAs), the areas subject to inundation by the base (1-percent-annual-chance) flood, in your community. Recently, FEMA completed a re-evaluation of flood hazards in your community. On December 31, 2009, FEMA provided you with Preliminary copies of the FIRM and Flood Insurance Study (FIS) report that identify existing flood hazards in your community, including Base Flood Elevations (BFEs). The proposed BFEs for your community were published in *The East Aurora Advertiser* on October 21, 2010 and October 28, 2010, and in the *Federal Register*, at Part 67, Volume 75, Pages 55507 to 55511, on September 13, 2010.

The statutory 90-day appeal period, which was initiated on the second newspaper publication date cited above, has ended. FEMA did not receive any appeals of the proposed BFEs during that time. Accordingly, the BFEs for your community are considered final. The final rule for BFEs will be published in the *Federal Register* as soon as possible. The FIRM for your community will become effective on June 7, 2019. Before the effective date, FEMA will send you final printed copies of the FIRM and FIS report.

Because the FIS report establishing the BFEs for your community has been completed, certain additional requirements must be met under Section 1361 of the National Flood Insurance Act of 1968, as amended, within 6 months from the date of this letter. Prior to June 7, 2019, your community is required, as a condition of continued eligibility in the National Flood Insurance Program (NFIP), to adopt or show evidence of adoption of floodplain management regulations that meet the standards of Paragraph 60.3(d) of the enclosed NFIP regulations (44 CFR 59, etc.) by the effective date of the FIRM. These standards are the minimum requirements and do not supersede any State or local requirements of a more stringent nature.

It must be emphasized that all the standards specified in Paragraph 60.3(d) of the NFIP regulations must be enacted in a legally enforceable document. This includes adoption of the current effective FIRM and FIS



report to which the regulations apply, and other modifications made by this map revision. Some of the standards should already have been enacted by your community in order to establish initial eligibility in the NFIP. Your community can meet any additional requirements by taking one of the following actions:

1. Amending existing regulations to incorporate any additional requirements of Paragraph 60.3(d);
2. Adopting all the standards of Paragraph 60.3(d) into one new, comprehensive set of regulations; or
3. Showing evidence that regulations have previously been adopted that meet or exceed the minimum requirements of Paragraph 60.3(d).

Communities that fail to enact the necessary floodplain management regulations will be suspended from participation in the NFIP and subject to the prohibitions contained in Section 202(a) of the Flood Disaster Protection Act of 1973 (Public Law 93-234) as amended.

In addition to your community using the FIRM and FIS report to manage development in the floodplain, FEMA will use the FIRM and FIS report to establish appropriate flood insurance rates. On the effective date of the revised FIRM, actuarial rates for flood insurance will be charged for all new structures and substantial improvements to existing structures located in the identified SFHAs. These rates may be higher if structures are not built in compliance with the floodplain management standards of the NFIP. The actuarial flood insurance rates increase as the lowest elevations (including basement) of new structures decrease in relation to the BFEs established for your community. This is an important consideration for new construction because building at a higher elevation can greatly reduce the cost of flood insurance.

To assist your community in maintaining the FIRM, we have enclosed a Summary of Map Actions to document previous Letter of Map Change (LOMC) actions (i.e., Letters of Map Amendment (LOMAs), Letters of Map Revision (LOMRs)) that will be superseded when the revised FIRM panels referenced above become effective. Information on LOMCs is presented in the following four categories:

(1) LOMCs for which results have been included on the revised FIRM panels; (2) LOMCs for which results could not be shown on the revised FIRM panels because of scale limitations or because the LOMC issued had determined that the lots or structures involved were outside the SFHA as shown on the FIRM; (3) LOMCs for which results have not been included on the revised FIRM panels because the flood hazard information on which the original determinations were based are being superseded by new flood hazard information; and (4) LOMCs issued for multiple lots or structures where the determination for one or more of the lots or structures cannot be revalidated through an administrative process like the LOMCs in Category 2 above. LOMCs in Category 2 will be revalidated through a single letter that reaffirms the validity of a previously issued LOMC; the letter will be sent to your community shortly before the effective date of the revised FIRM and will become effective 1 day after the revised FIRM becomes effective. For the LOMCs listed in Category 4, we will review the data previously submitted for the LOMA or LOMR request and issue a new determination for the affected properties after the revised FIRM becomes effective.

The FIRM and FIS report for your community have been prepared in our countywide format, which means that flood hazard information for all jurisdictions within Erie County has been combined into one FIRM and FIS report. When the FIRM and FIS report are printed and distributed, your community will receive only those panels that present flood hazard information for your community. We will provide complete sets of the FIRM panels to county officials, where they will be available for review by your community.

The FIRM panels have been computer-generated. Once the FIRM and FIS report are printed and distributed, the digital files containing the flood hazard data for the entire county can be provided to your community for use in a computer mapping system. These files can be used in conjunction with other

thematic data for floodplain management purposes, insurance purchase and rating requirements, and many other planning applications. Copies of the digital files or paper copies of the FIRM panels may be obtained by calling our FEMA Map Information eXchange (FMIX), toll free, at 1-877-FEMA MAP (1-877-336-2627). In addition, your community may be eligible for additional credits under our Community Rating System if you implement your activities using digital mapping files.

If your community is encountering difficulties in enacting the necessary floodplain management measures required to continue participation in the NFIP, we urge you to call the Director, Mitigation Division of FEMA in New York, New York, at (212) 680- 3600 for assistance. If you have any questions concerning mapping issues in general or the enclosed Summary of Map Actions, please call FMIX at the telephone number shown above. Additional information and resources your community may find helpful regarding the NFIP and floodplain management, such as *The National Flood Insurance Program Code of Federal Regulations*, *Answers to Questions About the NFIP*, *Frequently Asked Questions Regarding the Effect that Revised Flood Hazards have on Existing Structures*, *Use of Flood Insurance Study (FIS) Data as Available Data*, and *National Flood Insurance Program Elevation Certificate and Instructions*, can be found on our website at <http://www.floodmaps.fema.gov/lfd>. Paper copies of these documents may also be obtained by calling FMIX.

Sincerely,



Luis Rodriguez, P.E., Director  
Engineering and Modeling Division  
Federal Insurance and Mitigation Administration

Enclosure:

Final Summary of Map Actions

cc: Community Map Repository  
William Kramer, Code Enforcement Officer, Town of Aurora

## FINAL SUMMARY OF MAP ACTIONS

Community: AURORA, TOWN OF

Community No: 360227

To assist your community in maintaining the Flood Insurance Rate Map (FIRM), we have summarized below the effects of the enclosed revised FIRM panels(s) on previously issued Letter of Map Change (LOMC) actions (i.e., Letters of Map Revision (LOMRs), Letter of Map Revision based on Fill (LOMR-Fs), and Letters of Map Amendment (LOMAs)) that will be affected when the revised FIRM becomes effective on June 7, 2019.

**1. LOMCs Incorporated**

The modifications effected by the LOMCs listed below will be reflected on the revised FIRM. In addition, these LOMCs will remain in effect until the revised FIRM becomes effective.

LOMC	Case No.	Date Issued	Project Identifier	Original Panel	Current Panel
			NO CASES RECORDED		

**2. LOMCs Not Incorporated**

The modifications effected by the LOMCs listed below will not be reflected on the revised FIRM panels or will not be reflected on the revised FIRM panels because of scale limitations or because the LOMC issued had determined that the lot(s) or structure(s) involved were outside the Special Flood Hazard Area, as shown on the FIRM. These LOMCs will remain in effect until the revised FIRM becomes effective. These LOMCs will be revalidated free of charge 1 day after the revised FIRM becomes effective through a single revalidation letter that reaffirms the validity of the previous LOMCs.

**2A. LOMCs on Revised Panels**

LOMC	Case No.	Date Issued	Project Identifier	Original Panel	Current Panel
LOMA	02-02-1516A	10/16/2002	974 GROVER ROAD	3602270005B	36029C0510H

**2B. LOMCs on Unrevised Panels**

LOMC	Case No.	Date Issued	Project Identifier	Original Panel	Current Panel
			NO CASES RECORDED		

# STATE OF NEW YORK

7E

LEGISLATURE OF ERIE COUNTY

## CLERK'S OFFICE

*BUFFALO, N.Y., December 6, 2018*

TO WHOM IT MAY CONCERN:

**I HEREBY CERTIFY**, That at the 23<sup>rd</sup> Session of the Legislature of Erie County, held in the Legislative Chambers, in the City of Buffalo, on the Sixth day of December, 2018 A.D., a Resolution was adopted, of which the following is a true copy:

WHEREAS, pursuant to New York State Agriculture and Markets Law ("Agriculture and Markets Law") Section 303-b(1) the Erie County Legislature adopted Intro. 20-15 (2004) on September 23, 2004; and

WHEREAS, the Erie County Legislature designated September 1 through September 30 as the annual thirty-day period during which applicants may submit requests to include predominantly viable agricultural land into any existing certified agricultural district outside of the established 8-year review period; and

WHEREAS, during the 2018 thirty-day open enrollment period thirty seven applicants requested that sixty-six parcels of land be included in existing agricultural districts; and

WHEREAS, the Erie County Agricultural and Farmland Protection Board reviewed each request to determine if each includes "viable agricultural land" as defined in Agriculture and Markets Law Section 301(7); and

WHEREAS, the Erie County Agricultural and Farmland Protection Board reviewed each request to determine whether the inclusion of such land would serve the public interest and maintain a viable agricultural industry within the district; and

WHEREAS, the Erie County Agricultural and Farmland Protection Board voted to recommend that the County Legislature adopt the inclusion of forty-one parcels listed below in an existing agricultural district:

PARCEL(S)	ACRES (approx.)	ADDRESS	TOWN	APPLICANT	DISTRICT
23.14-1-5.112	42.21	3633 West River Rd	Grand Island	Patrick & Donna Albert	Amherst 17
59.13-1-1	92.96	0 Strickler Rd	Clarence	Lynne Nawrot	Clarence-Newstead 14
124.10-3-2.1	3.11	42 French Rd	West Seneca	Michael H. Weber	Elma 13
124.00-7-2	14.79	230 French Rd	West Seneca	Dennis Bengert	Elma 13
96.00-6-27	7.78	2888 Wende Rd	Alden	Nancy Sievenpiper	Alden-Newstead 1
96.00-6-28	49.15	0 Wende Rd	Alden	Nancy Sievenpiper	Alden-Newstead 1
130.00-4-2.1	52.29	15 Exchange St	Alden	Kim King	Lancaster-Alden 16
130.00-7-17	27.88	0 Exchange St	Marilla	Kim King	Marilla 5
200.00-1-20.111	11.47	0 Boies Rd	Aurora	Cheryl L. Engasser	Wales 12
200.00-1-20.112	5.94	1784 Boies Rd	Aurora	Cheryl L. Engasser	Wales 12

ATTEST



ROBERT M. GRABER

*Clerk of the Legislature of Erie County*

# STATE OF NEW YORK

LEGISLATURE OF ERIE COUNTY

## CLERK'S OFFICE

*BUFFALO, N.Y., December 6, 2018*

TO WHOM IT MAY CONCERN:

**I HEREBY CERTIFY**, That at the 23<sup>rd</sup> Session of the Legislature of Erie County, held in the Legislative Chambers, in the City of Buffalo, on the **Sixth** day of **December, 2018 A.D.**, a Resolution was adopted, of which the following is a true copy:

200.00-1-20.113	8.82	0 Boies Rd	Aurora	Cheryl L. Engasser	Wales 12
200.00-4-11.12	18.99	0 Boies Rd	Aurora	Cheryl L. Engasser	Wales 12
200.00-1-2.21	27.71	1569 Boies Rd	Aurora	Cheryl L. Engasser	Wales 12
243.00-3-7	13.88	8756 Heath Rd	Colden	Garrett & Christina Hacker	Southeast 15
243.00-3-8.2	43.61	0 Heath Rd	Colden	Garrett & Christina Hacker	Southeast 15
243.00-3-18	14.97	0 Heath Rd	Colden	Garrett & Christina Hacker	Southeast 15
229.00-1-44	83.25	8064 Bleistein Rd	Colden	William Gersitz	Southeast 15
245.00-2-41	48.75	0 Partridge Rd	Colden	Walter A. Kammer	Southeast 15
245.00-2-40	62.98	0 Partridge Rd	Colden	Walter A. Kammer	Southeast 15
245.00-2-18.2	49.34	0 Phillips Rd	Colden	Walter A. Kammer	Southeast 15
245.00-2-17	57.22	0 Phillips Rd	Colden	Walter A. Kammer	Southeast 15
245.00-2-9.112	15.59	0 Phillips Rd	Colden	Walter A. Kammer	Southeast 15
245.00-2-9.111	15.39	0 Phillips Rd	Colden	Walter A. Kammer	Southeast 15
245.00-2-8.11	13.46	10991 Partridge Rd	Colden	Walter A. Kammer	Southeast 15
257.00-1-36.12	4.98	5457 S. Feddick Rd	Boston	Mark & Kelly Palmer	Southeast 15
258.00-2-1	18.87	0 State Rd	Boston	John Spors	Southeast 15
257.00-1-35.21	16.19	9800 Zimmerman Rd	Boston	David Meyer	Southeast 15
263.00-3-29	5.71	12013 Hillview Terrace	Holland	Peggy & Charles Root	Southeast 15
288.00-2-5.2	17.69	10986 New Oregon Rd	North Collins	Richard P. & Eugenie R. Myers	Southeast 15
288.00-2-5.11	18.09	0 New Oregon Rd	North Collins	Richard & Eugenie	Southeast 15

ATTEST



ROBERT M. GRABER

*Clerk of the Legislature of Erie County*

# STATE OF NEW YORK

LEGISLATURE OF ERIE COUNTY

## CLERK'S OFFICE

*BUFFALO, N.Y., December 6, 2018*

TO WHOM IT MAY CONCERN:

**I HEREBY CERTIFY**, That at the 23<sup>rd</sup> Session of the Legislature of Erie County, held in the Legislative Chambers, in the City of Buffalo, on the Sixth day of December, 2018 A.D., a Resolution was adopted, of which the following is a true copy:

				Myers	
212.00-1-19.111	75.81	6983 Ward Rd	Boston	Julie Galluzzi	Southwest 8
183.00-3-4	84.13	4926 Newton Rd	Hamburg	Thomas Calabrese	Southwest 8
209.00-3-26	7.93	3575 N. Boston Rd	Eden	Thomas & Madonna Adymy	Southwest 8
209.00-2-31.211	39.57	0 Eckhardt Rd	Eden	Eden Valley Farms LLC	Southwest 8
270.00-3-3	18.08	0 Jennings Rd	North Collins	Edward Kaczanowski	Southwest 8
205.00-3-17	5.56	7678 Erie Rd	Evans	Joseph Kwilos	Southwest 8
220.00-4-17	9.67	1177 Church Rd	Evans	Joseph M. Kwilos	Southwest 8
236.00-4-8	21.35	9196 Newcomb Rd	Evans	Michael Hontz	Southwest 8
252.00-1-2	16.15	0 Newcomb Rd	Evans	Michael Hontz	Southwest 8
251.00-2-30	22.87	0 Newcomb Rd	Evans	Michael Hontz	Southwest 8
207.00-4-66	14.24	1759 Sturgeon Point Rd	Evans	Victoria Kurek	Southwest 8

and

WHEREAS, the Erie County Agricultural and Farmland Protection Board voted to recommend that the County Legislature reject the inclusion of twelve parcels listed below in an existing agricultural district:

PARCEL(S)	ACRES (approx.)	ADDRESS	TOWN	APPLICANT	DISTRICT
24.19-4-11.11	5.02	2501 Stony Point Rd	Grand Island	Pamela Barton	Amherst 17
51.18-3-34	0.24	974 Stony Point Rd	Grand Island	James Olmstead	Amherst 17
50.02-1-12	6.79	2663 Love Rd	Grand Island	Peggy Lewis	Amherst 17
50.00-1-4.2	14.35	3012 Staley Rd	Grand Island	James Montanari	Amherst 17
51.15-3-12.1	0.68	1212 East River Rd	Grand Island	Paul G. Leuchner	Amherst 17
50.02-1-11	5.36	2685 Love	Grand	Betsy Hiser	Amherst 17

ATTEST



ROBERT M. GRABER

*Clerk of the Legislature of Erie County*

# STATE OF NEW YORK

LEGISLATURE OF ERIE COUNTY

## CLERK'S OFFICE

*BUFFALO, N.Y., December 6, 2018*

TO WHOM IT MAY CONCERN:

**I HEREBY CERTIFY**, That at the 23<sup>rd</sup> Session of the Legislature of Erie County, held in the Legislative Chambers, in the City of Buffalo, on the *Sixth* day of *December*, 2018 A.D., a Resolution was adopted, of which the following is a true copy:

		Rd	Island		
37.04-1-47	6.86	1925 Stony Point Rd	Grand Island	Thomas & Margaret Victor	Amherst 17
12.13-1-36	0.31	5541 East River Rd	Grand Island	Daniel Furmanek	Amherst 17
12.17-5-14	0.48	79 Havenwood Ln	Grand Island	Ryan & Lindsay McGowan	Amherst 17
81.14-1-4	0.34	1195 Wehrle Dr	Amherst	Michael Pope	Amherst 17
220.00-3-17.22	5.97	1102 Church Rd	Evans	Robert & Sheryl Tait	Southwest 8
205.00-3-18	5.84	7724 Erie Rd	Evans	Raymond Gallman	Southwest 8

and

WHEREAS, the Erie County Agricultural and Farmland Protection Board acknowledges that the following parcel, in addition to twelve parcels identified prior to the Agricultural and Farmland Protection Board recommendations, is already included into the Erie County Agricultural District program and that no action is required on the application:

PARCEL(S)	ACRES (approx.)	ADDRESS	TOWN	APPLICANT	DISTRICT
220.00-4-22.2	5	1123 Church Rd	Evans	Jeremy Schlenker	Southwest 8

and

WHEREAS, pursuant to Agriculture and Markets Law Sections 303-b(2)(b) and 303-b(3) the Erie County Legislature gave the required public notice and set a public hearing for November 5, 2018; and

WHEREAS, pursuant to Agriculture and Markets Law Section 303-b(3)(b) the Erie County Legislature published a public hearing notice in a newspaper having general circulation within the County and notified in writing those municipalities whose territory encompasses the lands which are proposed to be included in an agricultural district; and

WHEREAS, a public hearing was held at 6:00 p.m. on November 5, 2018 at the Dard Hunter Hall, 21 S. Grove Street in East Aurora, New York to consider the 2018 Open Enrollment period requests and recommendations of the Erie County Agricultural and Farmland Protection Board; and

WHEREAS, the Erie County Legislature reviewed the requests pursuant to the NYS Environmental Quality Review Act.

NOW, THEREFORE, BE IT

ATTEST



ROBERT M. GRABER

*Clerk of the Legislature of Erie County*

# STATE OF NEW YORK

LEGISLATURE OF ERIE COUNTY

## CLERK'S OFFICE

*BUFFALO, N.Y., December 6, 2018*

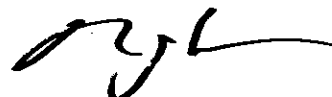
TO WHOM IT MAY CONCERN:

**I HEREBY CERTIFY**, That at the 23<sup>rd</sup> Session of the Legislature of Erie County, held in the Legislative Chambers, in the City of Buffalo, on the **Sixth** day of **December, 2018 A.D.**, a Resolution was adopted, of which the following is a true copy:

RESOLVED, that the Erie County Legislature adopts the inclusion of the following forty-one parcels into an adjacent existing agricultural district; and be it further

PARCEL(S)	ACRES (approx.)	ADDRESS	TOWN	APPLICANT	DISTRICT
23.14-1-5.112	42.21	3633 West River Rd	Grand Island	Patrick & Donna Albert	Amherst 17
59.13-1-1	92.96	0 Strickler Rd	Clarence	Lynne Nawrot	Clarence-Newstead 14
124.10-3-2.1	3.11	42 French Rd	West Seneca	Michael H. Weber	Elma 13
124.00-7-2	14.79	230 French Rd	West Seneca	Dennis Bengert	Elma 13
96.00-6-27	7.78	2888 Wende Rd	Alden	Nancy Sievenpiper	Alden-Newstead 1
96.00-6-28	49.15	0 Wende Rd	Alden	Nancy Sievenpiper	Alden-Newstead 1
130.00-4-2.1	52.29	15 Exchange St	Alden	Kim King	Lancaster-Alden 16
130.00-7-17	27.88	0 Exchange St	Marilla	Kim King	Marilla 5
200.00-1-20.111	11.47	0 Boies Rd	Aurora	Cheryl L. Engasser	Wales 12
200.00-1-20.112	5.94	1784 Boies Rd	Aurora	Cheryl L. Engasser	Wales 12
200.00-1-20.113	8.82	0 Boies Rd	Aurora	Cheryl L. Engasser	Wales 12
200.00-4-11.12	18.99	0 Boies Rd	Aurora	Cheryl L. Engasser	Wales 12
200.00-1-2.21	27.71	1569 Boies Rd	Aurora	Cheryl L. Engasser	Wales 12
243.00-3-7	13.88	8756 Heath Rd	Colden	Garrett & Christina Hacker	Southeast 15
243.00-3-8.2	43.61	0 Heath Rd	Colden	Garrett & Christina Hacker	Southeast 15
243.00-3-18	14.97	0 Heath Rd	Colden	Garrett & Christina Hacker	Southeast 15
229.00-1-44	83.25	8064 Bleistein Rd	Colden	William Gersitz	Southeast 15
245.00-2-41	48.75	0 Partridge Rd	Colden	Walter A. Kammer	Southeast 15

ATTEST



ROBERT M. GRABER

*Clerk of the Legislature of Erie County*



# STATE OF NEW YORK

LEGISLATURE OF ERIE COUNTY

## CLERK'S OFFICE

*BUFFALO, N.Y., December 6, 2018*

TO WHOM IT MAY CONCERN:

**I HEREBY CERTIFY**, That at the 23<sup>rd</sup> Session of the Legislature of Erie County, held in the Legislative Chambers, in the City of Buffalo, on the *Sixth* day of *December*, 2018 A.D., a Resolution was adopted, of which the following is a true copy:

245.00-2-40	62.98	0 Partridge Rd	Colden	Walter A. Kammer	Southeast 15
245.00-2-18.2	49.34	0 Phillips Rd	Colden	Walter A. Kammer	Southeast 15
245.00-2-17	57.22	0 Phillips Rd	Colden	Walter A. Kammer	Southeast 15
245.00-2-9.112	15.59	0 Phillips Rd	Colden	Walter A. Kammer	Southeast 15
245.00-2-9.111	15.39	0 Phillips Rd	Colden	Walter A. Kammer	Southeast 15
245.00-2-8.11	13.46	10991 Partridge Rd	Colden	Walter A. Kammer	Southeast 15
257.00-1-36.12	4.98	5457 S. Feddick Rd	Boston	Mark & Kelly Palmer	Southeast 15
258.00-2-1	18.87	0 State Rd	Boston	John Spors	Southeast 15
257.00-1-35.21	16.19	9800 Zimmerman Rd	Boston	David Meyer	Southeast 15
263.00-3-29	5.71	12013 Hillview Terrace	Holland	Peggy & Charles Root	Southeast 15
288.00-2-5.2	17.69	10986 New Oregon Rd	North Collins	Richard P. & Eugenie R. Myers	Southeast 15
288.00-2-5.11	18.09	0 New Oregon Rd	North Collins	Richard & Eugenie Myers	Southeast 15
212.00-1-19.111	75.81	6983 Ward Rd	Boston	Julie Galluzzi	Southwest 8
183.00-3-4	84.13	4926 Newton Rd	Hamburg	Thomas Calabrese	Southwest 8
209.00-3-26	7.93	3575 N. Boston Rd	Eden	Thomas & Madonna Adymy	Southwest 8
209.00-2-31.211	39.57	0 Eckhardt Rd	Eden	Eden Valley Farms LLC	Southwest 8
270.00-3-3	18.08	0 Jennings Rd	North Collins	Edward Kaczanowski	Southwest 8
205.00-3-17	5.56	7678 Erie Rd	Evans	Joseph Kwilos	Southwest 8
220.00-4-17	9.67	1177 Church Rd	Evans	Joseph M. Kwilos	Southwest 8
236.00-4-8	21.35	9196 Newcomb Rd	Evans	Michael Hontz	Southwest 8

ATTEST



ROBERT M. GRABER

*Clerk of the Legislature of Erie County*

# STATE OF NEW YORK

LEGISLATURE OF ERIE COUNTY

## CLERK'S OFFICE

*BUFFALO, N.Y., December 6, 2018*

TO WHOM IT MAY CONCERN:

**I HEREBY CERTIFY**, That at the 23<sup>rd</sup> Session of the Legislature of Erie County, held in the Legislative Chambers, in the City of Buffalo, on the *Sixth* day of *December, 2018 A.D.*, a Resolution was adopted, of which the following is a true copy:

252.00-1-2	16.15	0 Newcomb Rd	Evans	Michael Hontz	Southwest 8
251.00-2-30	22.87	0 Newcomb Rd	Evans	Michael Hontz	Southwest 8
207.00-4-66	14.24	1759 Sturgeon Point Rd	Evans	Victoria Kurek	Southwest 8

and be it further

RESOLVED, that the Erie County Legislature rejects the inclusion of the following twelve parcels into an existing agricultural district:

PARCEL(S)	ACRES (approx.)	ADDRESS	TOWN	APPLICANT	DISTRICT
24.19-4-11.11	5.02	2501 Stony Point Rd	Grand Island	Pamela Barton	Amherst 17
51.18-3-34	0.24	974 Stony Point Rd	Grand Island	James Olmstead	Amherst 17
50.02-1-12	6.79	2663 Love Rd	Grand Island	Peggy Lewis	Amherst 17
50.00-1-4.2	14.35	3012 Staley Rd	Grand Island	James Montanari	Amherst 17
51.15-3-12.1	0.68	1212 East River Rd	Grand Island	Paul G. Leuchner	Amherst 17
50.02-1-11	5.36	2685 Love Rd	Grand Island	Betsy Hiser	Amherst 17
37.04-1-47	6.86	1925 Stony Point Rd	Grand Island	Thomas & Margaret Victor	Amherst 17
12.13-1-36	0.31	5541 East River Rd	Grand Island	Daniel Furmanek	Amherst 17
12.17-5-14	0.48	79 Havenwood Ln	Grand Island	Ryan & Lindsay McGowan	Amherst 17
81.14-1-4	0.34	1195 Wehrle Dr	Amherst	Michael Pope	Amherst 17
220.00-3-17.22	5.97	1102 Church Rd	Evans	Robert & Sheryl Tait	Southwest 8
205.00-3-18	5.84	7724 Erie Rd	Evans	Raymond Gallman	Southwest 8

and be it further

RESOLVED, that the Erie County Legislature acknowledges that the following parcel, in addition to twelve parcels identified prior to the Agricultural and Farmland Protection Board recommendations, is

ATTEST



ROBERT M. GRABER

*Clerk of the Legislature of Erie County*

# STATE OF NEW YORK

LEGISLATURE OF ERIE COUNTY

## CLERK'S OFFICE

*BUFFALO, N.Y., December 6, 2018*

TO WHOM IT MAY CONCERN:

**I HEREBY CERTIFY**, That at the 23<sup>rd</sup> Session of the Legislature of Erie County, held in the Legislative Chambers, in the City of Buffalo, on the **Sixth** day of **December, 2018 A.D.**, a Resolution was adopted, of which the following is a true copy:

already included into the Erie County Agricultural District program and no action is required on the application:

PARCEL(S)	ACRES (approx.)	ADDRESS	TOWN	APPLICANT	DISTRICT
220.00-4-22.2	5	1123 Church Rd	Evans	Jeremy Schlenker	Soutwest 8

and be it further

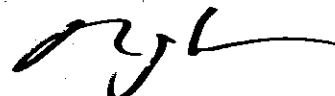
RESOLVED, that the Erie County Legislature has complied with the requirements of the New York State Environmental Quality Review Act and hereby determines that the requested parcel additions to the Agricultural Districts noted above will not have a significant adverse environmental impact and therefore an environmental impact statement will not be required; and be it further

RESOLVED, that certified copies of this resolution be forwarded to the County Executive, the Commissioner of Environment and Planning, the Director of Real Property Tax Services, the Chair of the Erie County Agricultural and Farmland Protection Board, and the Supervisors of the Towns of Alden, Aurora, Boston, Clarence, Colden, Eden, Evans, Grand Island, Hamburg, Holland, North Collins, and West Seneca; and be it further

RESOLVED, that the Commissioner of Environment and Planning send a certified copy of this resolution along with the Erie County Agricultural and Farmland Protection Board report and maps for each parcel of land to be included in an existing agricultural district to the Commissioner of New York State Department of Agriculture and Markets for certification and immediate inclusion into existing agricultural districts.

**REFERENCE:**                      **INTRO. 21-2 (2018)**

ATTEST



ROBERT M. GRABER

*Clerk of the Legislature of Erie County*